










**Directions to Hollywood Way**  
**22.4 mi** – about **28 mins**  
 Universal Studios and Islands of Adventure

 Graystone Blvd, Davenport, FL 33837

- |  |   |                             |
|--|---|-----------------------------|
|  | 1. Head <b>southwest</b> on <b>Graystone Blvd</b>                                 | go 23 ft<br>total 23 ft     |
|    | 2. Take the 1st left to stay on <b>Graystone Blvd</b>                             | go 52 ft<br>total 75 ft     |
|    | 3. Turn left to stay on <b>Graystone Blvd</b>                                     | go 0.2 mi<br>total 0.2 mi   |
|    | 4. Turn left onto <b>Adventure Ct</b>   | go 364 ft<br>total 0.3 mi   |
|    | 5. Turn right onto <b>FL-25 S/US-27 S</b><br>About 1 min                          | go 0.4 mi<br>total 0.7 mi   |
|    | 6. Make a U-turn at <b>Deer Creek Blvd</b><br>About 2 mins                        | go 0.7 mi<br>total 1.4 mi   |
|    | 7. Slight right to merge onto <b>I-4 E</b> toward <b>Orlando</b><br>About 21 mins | go 20.3 mi<br>total 21.7 mi |
|    | 8. Take exit <b>75A</b> toward <b>FL-435 S/International Dr</b>                   | go 0.2 mi<br>total 22.0 mi  |
|   | 9. Turn left onto <b>Universal Blvd</b><br>About 1 min                            | go 0.4 mi<br>total 22.4 mi  |
|  | 10. Turn right onto <b>Hollywood Way</b>  | go 112 ft<br>total 22.4 mi  |

 Hollywood Way

These directions are for planning purposes only. You may find that construction projects, traffic, weather, or other events may cause conditions to differ from the map results, and you should plan your route accordingly. You must obey all signs or notices regarding your route.

Map data ©2011 Google

Directions weren't right? Please find your route on [maps.google.com](http://maps.google.com) and click "Report a problem" at the bottom left.