











Directions to Central Florida Pkwy

18.6 mi – about 23 mins

Seaworld, Discovery Cove and Aquatica the Sea World water park.

 Graystone Blvd

- | | |
|---------------------------------------------------------------------------------------------------------------------------------------------------------------------|-----------------------------|
| 1. Head northeast on Graystone Blvd toward Adventure Ct | go 0.2 mi
total 0.2 mi |
|  2. Turn left onto Adventure Ct | go 364 ft
total 0.3 mi |
|  3. Turn right onto FL-25 S/US-27 S
About 1 min | go 0.4 mi
total 0.7 mi |
|  4. Make a U-turn at Deer Creek Blvd
About 2 mins | go 0.7 mi
total 1.4 mi |
|  5. Slight right to merge onto I-4 E toward Orlando
About 16 mins | go 16.1 mi
total 17.5 mi |
|  6. Take exit 71 toward Sea World
About 1 min | go 0.4 mi
total 17.9 mi |
|  7. Turn right onto Central Florida Pkwy
About 2 mins | go 0.6 mi
total 18.6 mi |

 Central Florida Pkwy

These directions are for planning purposes only. You may find that construction projects, traffic, weather, or other events may cause conditions to differ from the map results, and you should plan your route accordingly. You must obey all signs or notices regarding your route.

Map data ©2011 Google

Directions weren't right? Please find your route on maps.google.com and click "Report a problem" at the bottom left.