












**Directions to Red Cleveland Blvd**  
**53.6 mi** – about **1 hour 14 mins**  
 from Sunset Ridge to Sanford International Airport

 Graystone Blvd

- |   |                             |
|---|-----------------------------|
| 1. Head <b>northeast</b> on <b>Graystone Blvd</b> toward <b>Adventure Ct</b>  | go 0.2 mi<br>total 0.2 mi   |
|  2. Turn left onto <b>Adventure Ct</b>   | go 364 ft<br>total 0.2 mi   |
|  3. Turn right onto <b>FL-25 S/US-27 S</b><br>About 1 min                          | go 0.4 mi<br>total 0.7 mi   |
|  4. Make a U-turn at <b>Deer Creek Blvd</b><br>About 2 mins                        | go 0.7 mi<br>total 1.4 mi   |
|  5. Slight right to merge onto <b>I-4 E</b> toward <b>Orlando</b><br>About 50 mins | go 43.5 mi<br>total 44.9 mi |
|  6. Take exit <b>98</b> toward <b>Lake Mary/Heathrow</b><br>About 1 min            | go 0.6 mi<br>total 45.5 mi  |
|  7. Turn right onto <b>W Lake Mary Blvd</b><br>About 17 mins                       | go 7.4 mi<br>total 52.8 mi  |
|  8. Turn left onto <b>Red Cleveland Blvd</b><br>About 3 mins                       | go 0.7 mi<br>total 53.6 mi  |

 Red Cleveland Blvd

These directions are for planning purposes only. You may find that construction projects, traffic, weather, or other events may cause conditions to differ from the map results, and you should plan your route accordingly. You must obey all signs or notices regarding your route.

Map data ©2011 Google

Directions weren't right? Please find your route on [maps.google.com](http://maps.google.com) and click "Report a problem" at the bottom left.