














## Directions to Unknown road

25.3 mi – about 32 mins

from Sunset Ridge to the Mall at Millenia, 4200 Conroy Road, Orlando, FL 32839

 Graystone Blvd

- |  |   |                             |
|--|---|-----------------------------|
|  | 1. Head <b>northeast</b> on <b>Graystone Blvd</b> toward <b>Adventure Ct</b>      | go 0.2 mi<br>total 0.2 mi   |
|    | 2. Turn left onto <b>Adventure Ct</b>   | go 364 ft<br>total 0.3 mi   |
|    | 3. Turn right onto <b>FL-25 S/US-27 S</b><br>About 1 min                          | go 0.4 mi<br>total 0.7 mi   |
|    | 4. Make a U-turn at <b>Deer Creek Blvd</b><br>About 2 mins                        | go 0.7 mi<br>total 1.4 mi   |
|    | 5. Slight right to merge onto <b>I-4 E</b> toward <b>Orlando</b><br>About 24 mins | go 22.7 mi<br>total 24.1 mi |
|    | 6. Take exit <b>78</b> for <b>Conroy Rd</b><br>About 1 min                        | go 0.6 mi<br>total 24.7 mi  |
|    | 7. Turn right onto <b>Conroy Rd</b><br>About 1 min                                | go 0.4 mi<br>total 25.1 mi  |
|    | 8. Turn right onto <b>Water Garden Dr</b>   | go 308 ft<br>total 25.1 mi  |
|   | 9. Turn right onto <b>Conservatory</b>  | go 377 ft<br>total 25.2 mi  |
|  | 10. Turn left   | go 410 ft<br>total 25.3 mi  |

 Unknown road

These directions are for planning purposes only. You may find that construction projects, traffic, weather, or other events may cause conditions to differ from the map results, and you should plan your route accordingly. You must obey all signs or notices regarding your route.

Map data ©2011 Google

Directions weren't right? Please find your route on [maps.google.com](http://maps.google.com) and click "Report a problem" at the bottom left.