













Directions to Unknown road
70.8 mi – about **1 hour 18 mins**
 Kennedy Space Center Visitor Complex.

 Graystone Blvd

- | | | |
|---|---|-----------------------------|
| | 1. Head northeast on Graystone Blvd toward Adventure Ct | go 0.2 mi
total 0.2 mi |
|  | 2. Turn left onto Adventure Ct | go 364 ft
total 0.3 mi |
|  | 3. Turn right onto FL-25 S/US-27 S
About 1 min | go 0.4 mi
total 0.7 mi |
|  | 4. Make a U-turn at Deer Creek Blvd
About 2 mins | go 0.7 mi
total 1.4 mi |
|  | 5. Slight right to merge onto I-4 E toward Orlando
About 17 mins | go 16.9 mi
total 18.3 mi |
|  | 6. Take exit 72 to merge onto FL-528 E toward International Airport/Cape Canaveral
Partial toll road
About 34 mins | go 36.9 mi
total 55.3 mi |
|  | 7. Take exit 37 on the left to merge onto FL-407 N/Challenger Memorial Pkwy toward I-95 N/Kennedy Space Center/Titusville
Partial toll road
About 10 mins | go 6.9 mi
total 62.1 mi |
|  | 8. Turn right onto FL-405 S/Columbia Blvd
Continue to follow FL-405 S
About 4 mins | go 2.0 mi
total 64.2 mi |
| | 9. Continue onto Nasa Causeway
About 3 mins | go 2.2 mi
total 66.4 mi |
| | 10. Continue onto Nasa Pkwy W
About 6 mins | go 4.3 mi
total 70.7 mi |
|  | 11. Turn right | go 0.2 mi
total 70.8 mi |

 Unknown road

These directions are for planning purposes only. You may find that construction projects, traffic, weather, or other events may cause conditions to differ from the map results, and you should plan your route

accordingly. You must obey all signs or notices regarding your route.

Map data ©2011 Google

Directions weren't right? Please find your route on maps.google.com and click "Report a problem" at the bottom left.