










**Directions to Unknown road**  
**25.4 mi** – about **34 mins**

from Sunset Ridge to the Florida Mall, Orlando, FL 32809. 270 stores in one mall.

 Graystone Blvd

- |  |                             |
|--|-----------------------------|
| 1. Head <b>northeast</b> on <b>Graystone Blvd</b> toward <b>Adventure Ct</b>   | go 0.2 mi<br>total 0.2 mi   |
|  2. Turn left onto <b>Adventure Ct</b>  | go 364 ft<br>total 0.3 mi   |
|  3. Turn right onto <b>FL-25 S/US-27 S</b><br>About 1 min   | go 0.4 mi<br>total 0.7 mi   |
|  4. Make a U-turn at <b>Deer Creek Blvd</b><br>About 2 mins   | go 0.7 mi<br>total 1.4 mi   |
|  5. Slight right to merge onto <b>I-4 E</b> toward <b>Orlando</b><br>About 19 mins  | go 19.0 mi<br>total 20.4 mi |
|  6. Take exit <b>74A</b> to merge onto <b>FL-482 E/W Sand Lake Rd</b> toward <b>International Dr</b><br>Continue to follow FL-482 E<br>About 8 mins | go 4.7 mi<br>total 25.0 mi  |
|  7. Turn right onto <b>FL-600 W/US-17 S/US-441 S/US-92 W/S Orange Blossom Trail</b><br>About 1 min  | go 0.2 mi<br>total 25.2 mi  |
|  8. Take the 1st left onto <b>August Ln</b><br>About 2 mins  | go 0.2 mi<br>total 25.4 mi  |

 Unknown road

These directions are for planning purposes only. You may find that construction projects, traffic, weather, or other events may cause conditions to differ from the map results, and you should plan your route accordingly. You must obey all signs or notices regarding your route.

Map data ©2011 Google

Directions weren't right? Please find your route on [maps.google.com](http://maps.google.com) and click "Report a problem" at the bottom left.